Historic, archived document

Do not assume content reflects current scientific knowledge, policies, or practices

Library, U. S. Dept. of Agriculture,
WASHINGTON, D. C.

1
F765Fo
Jemez
Reserve

Flat
Folio

U. S. Department of Agriculture

FOREST SERVICE

GIFFORD PINCHOT, Forester

FOREST ATLAS

OF THE

NATIONAL FORESTS OF THE UNITED STATES

JEMEZ

FOLIO

8—747

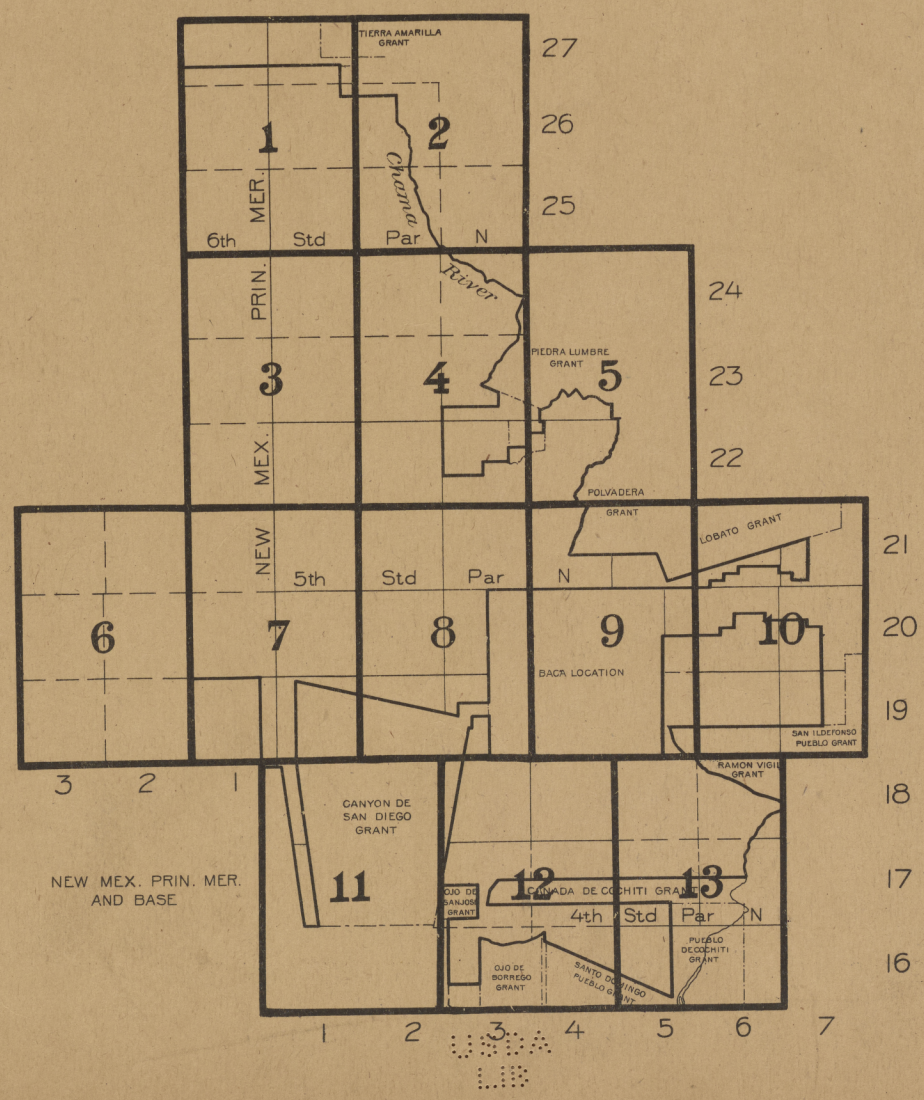

U.S.A.
LIB.

O.K.-
S.P.B.
12-1-24

COMPILED AND PRINTED BY THE U. S. GEOLOGICAL SURVEY
GEORGE OTIS SMITH, DIRECTOR

מב
נפקד

FOREST ATLAS

GENERAL CLASSIFICATION

Commercial Timber

- Less than 2,000 B.F. per acre
- 2,000 to 5,000 B.F. per acre
- 5,000 to 10,000 B.F. per acre
- 10,000 to 25,000 B.F. per acre
- 25,000 to 50,000 B.F. per acre

- Woodland, cordwood, poles, etc.
- Chaparral or brush
- Sagebrush
- Grassland, parks, etc.
- Barren, above timber line, etc.
- Desert
- Burn, not restocking
- Burn, scattering trees or restocking
- Burn, forest cover established (The color indicates the stand)
- Windfall
- Bug-killed or diseased
- Old cutting, less than $\frac{1}{3}$ of the merchantable timber removed
- Old cutting, $\frac{1}{3}$ to $\frac{2}{3}$ of the merchantable timber removed
- Old cutting, $\frac{2}{3}$ to all of the merchantable timber removed

- Timber sales, less than $\frac{1}{3}$ of the merchantable timber removed
- Timber sales, $\frac{1}{3}$ to $\frac{2}{3}$ of the merchantable timber removed
- Timber sales, $\frac{2}{3}$ to all of the merchantable timber removed

- Cultivated
- Irrigated

TITLE

- Ⓐ State lands, approved
- ○ State lands, not approved
- I Indian allotments
- L Lieu selections
- PB Pending base
- RP Railway lands, patented
- R Railway lands, not patented
- HP Homesteads, patented
- H Homesteads, not patented
- CE Cash entry
- T Timber and stone
- C Coal entry
- D Desert entry
- TE Townsite entry

- Mineral lode claims, patented
- P Mineral placer claims, patented
- M Mineral mill site, patented
- MC Mineral classification

GRAZING MAP LEGEND

- Supervisor's headquarters
- Supervisor's division
- Ranger's division
- Grazing districts
- Open for all stock
- Open for cattle and horses only
- Open for sheep and goats only
- Closed for all stock
- Lambing grounds
- Driveways for stock
- Corral

CONVENTIONAL SIGNS

- Block line
- Compartment line, sales
- Boundary line for all other classifications
- Grant line
- Telegraph line
- Telephone line
- Power line
- Pipe line
- Aqueduct
- Railroad
- Tramway
- Wire rope conveyor
- Wagon road
- Secondary or private road
- Pack trail
- Foot trail
- Fire line
- Fence
- Ditch
- Flume
- Slide
- Log driving route
- Rollway
- Skidway
- Bridge
- Ferry
- Ford
- Experimental nursery (area)
- Experimental nursery (location)
- Permanent nursery (area)
- Permanent nursery (location)
- Forested by natural seeding
- Forested by artificial seeding } For planting maps
- Forested by planting
- Location of Silvical experiments
- Corral
- Supervisor's headquarters
- Ranger's headquarters, no house
- Ranger's headquarters, with house
- House
- Railroad station
- Stage station
- Power station
- Hotel
- Store
- School
- Church
- Cemetery
- TEL. Telegraph office
- TLP. Telephone office
- Cabin
- Dairy
- Logging camp
- Sawmill, portable
- Sawmill, stationary
- Grist mill
- Grist and sawmill
- Apiary
- Windmill
- Well
- Quarry or gravel pit
- Mine location, unpatented
- Mine shaft
- Triangulation station
- B.M. 1232 Bench mark.

ALPHA-NUMERIC SYMBOLS FOR WESTERN COMMERCIAL TREE SPECIES

These will be used on maps, where limited space makes necessary, in the following manner:

DI29=Pseudotsuga taxifolia, average stand 29,000 B.M. per acre

Q612=Quercus agrifolia, average stand 12 cords per acre

T67=Thuja plicata, average stand 7 tele-poles per acre

PO	Pinus contorta (murrayana)	Lodgepole Pine
1	flexilis	Limber Pine
2	monticola	Western White Pine
3	lambertiana	Sugar Pine
4	ponderosa	Yellow Pine
5	coulteri	Coulter Pine
6	sabiniana	Gray Pine
7	jeffreyi	Jeffrey Pine
8	radiata	Monterey Pine
9	attenuata	Knobcone Pine
B2	strobiformis	Mexican White Pine
5	albicaulis	White-bark Pine
6	torreyana	Torrey Pine
7	edulis	Pinon
9	monophylla	Single-leaf Pinon
AI	Abies magnifica	Magnificent Fir
2	concolor	White Fir
3	shastensis	Shasta Fir
4	nobilis	Noble Fir
5	lasiocarpa	Alpine Fir
6	grandis	Lowland Fir
7	arizonica	Arizona Cork Fir
8	amabilis	Lovely Fir
9	venusta	Bristle-cone Fir
S2	Picea engelmanni	Engelmann Spruce
3	parryana	Blue Spruce
5	breweriana	Weeping Spruce
6	sitchensis	Sitka Spruce
DI	Pseudotsuga taxifolia	Douglas Fir (Red)
5	macrocarpa	Bigcone Spruce
H5	Tsuga mertensiana	Black Hemlock
6	heterophylla	Western Hemlock
RI	Sequoia sempervirens	Redwood
5	washingtoniana	Bigtree
C5	Chamæcyparis nootkatensis	Yellow Cedar
6	lawsoniana	Port Orford Cedar
T6	Thuja plicata	Red Cedar
L5	Larix lyallii	Alpine Larch
7	occidentalis	Western Larch
O5	Libocedrus decurrens	Incense Cedar
K5	Cupressus macnabiana	Macnab Cypress
6	macrocarpa	Monterey Cypress
7	arizonica	Arizona Cypress
8	goveniana	Gowen Cypress
JI	Juniperus utahensis	Utah Juniper
2	pachyphlœa	Alligator Juniper
4	occidentalis	Western Juniper
5	sabinoides	Mountain Juniper
7	californica	California Juniper
9	monosperma	One-seed Juniper
QO	Quercus chrysolepis	Canyon Live Oak
1	californica	California Black Oak
2	lobata	California White Oak
3	douglasii	Blue Oak
4	garryana	Pacific Post Oak
5	wislizeni	Highland Oak
6	agrifolia	California Live Oak
7	gambelii	Gambel Oak
8	densiflora	California Tanbark Oak
9	engelmanni	Engelmann Oak
M2	Acer macrophyllum	Oregon Maple
5	glabrum	Dwarf Maple
9	negundo californicum	California Boxelder
WO	Populus trichocarpa	Black Cottonwood
2	fremontii	Fremont Cottonwood
5	tremuloides	Aspen
7	angustifolia	Narrowleaf Cottonwood
FI	Fraxinus pennsylvanica	Red Ash
6	oregona	Oregon Ash
8	lanceolata	Green Ash
UI	Prunus demissa	Western Choke Cherry
Y7	Platanus wrightii	Arizona Sycamore
8	racemosa	California Sycamore
XO	Salix lasiandra	Western Black Willow
2	sessilifolia	Silverleaf Willow
9	amygdaloides	Almondleaf Willow

U.S. Improvements made by the United States are marked U. S.

Proposed improvements are shown by the appropriate sign and designated by "Proposed" on the margin of the maps

Abandoned improvements are shown by zeros O O O O and designated on the margin of the maps

Additional buildings may be shown by using the house sign (▬) with a written designation; thus:

- ▬ Slaughter house
- ▬ Livery barn
- ▬ Sanatarium

etc., etc.

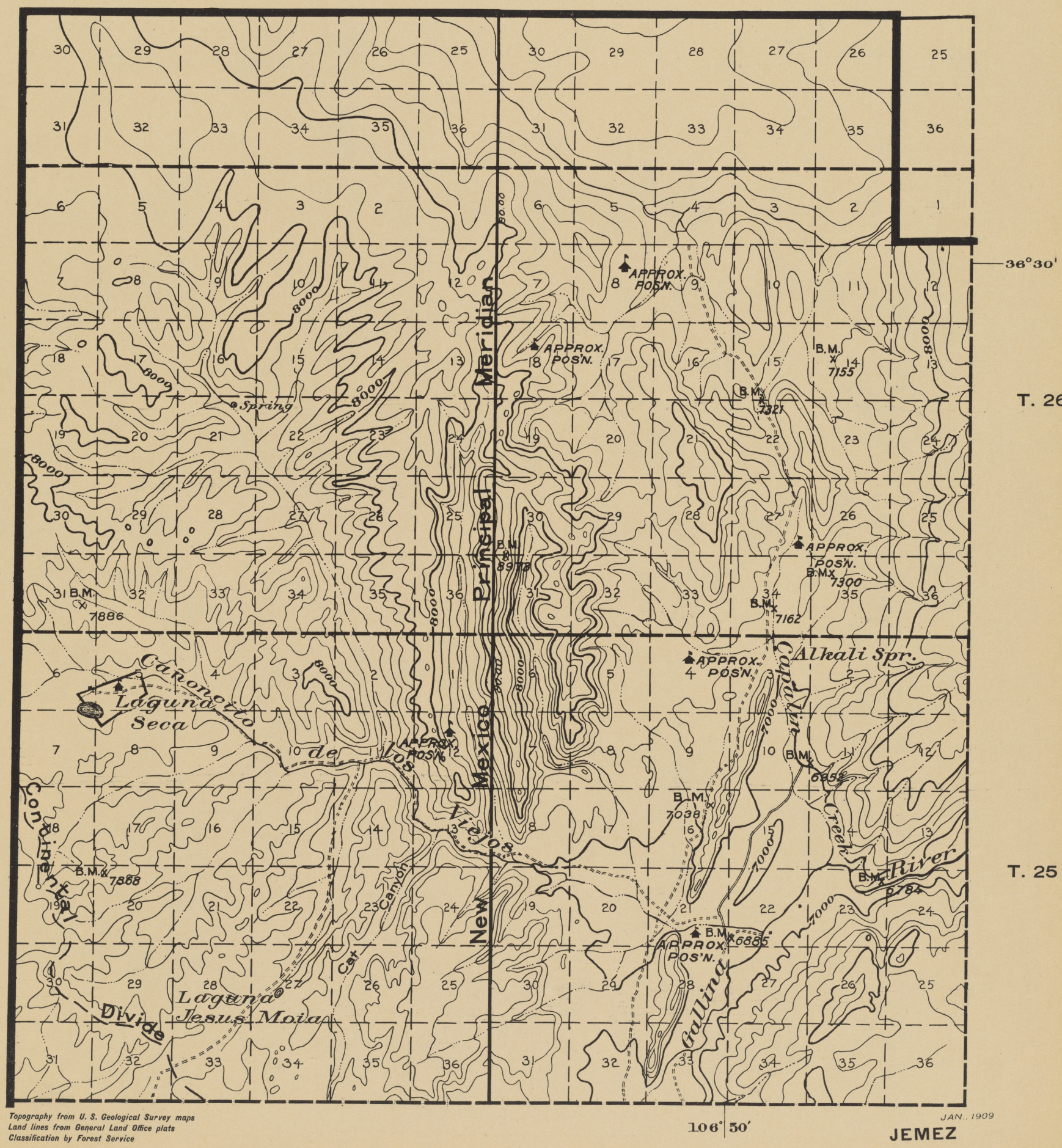

Topography from U. S. Geological Survey maps
Land lines from General Land Office plats
Classification by Forest Service

JAN., 1909

JEMEZ

T. 27 N.

T. 26 N.

T. 25 N.

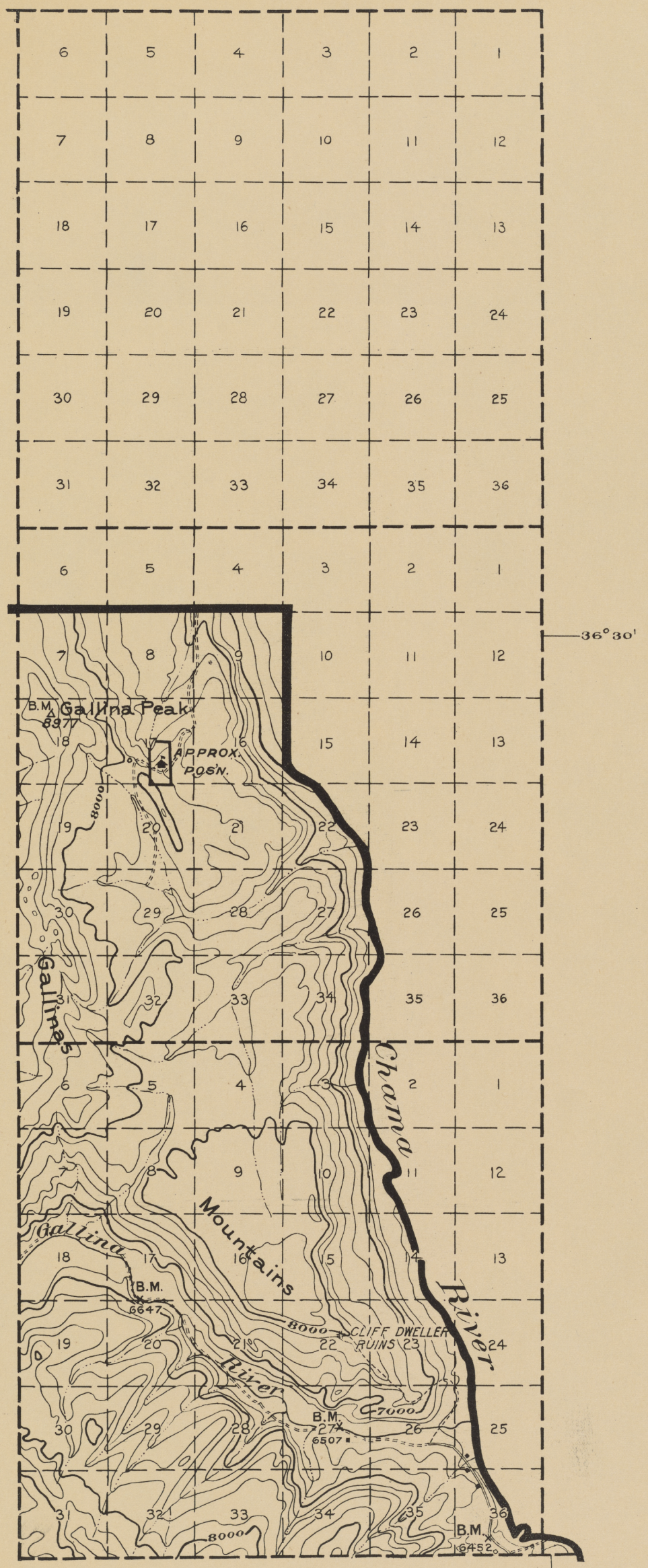

Topography from U. S. Geological Survey maps
Land lines from General Land Office plats
Classification by Forest Service

JAN., 1909

JEMEZ

R. 2 E.

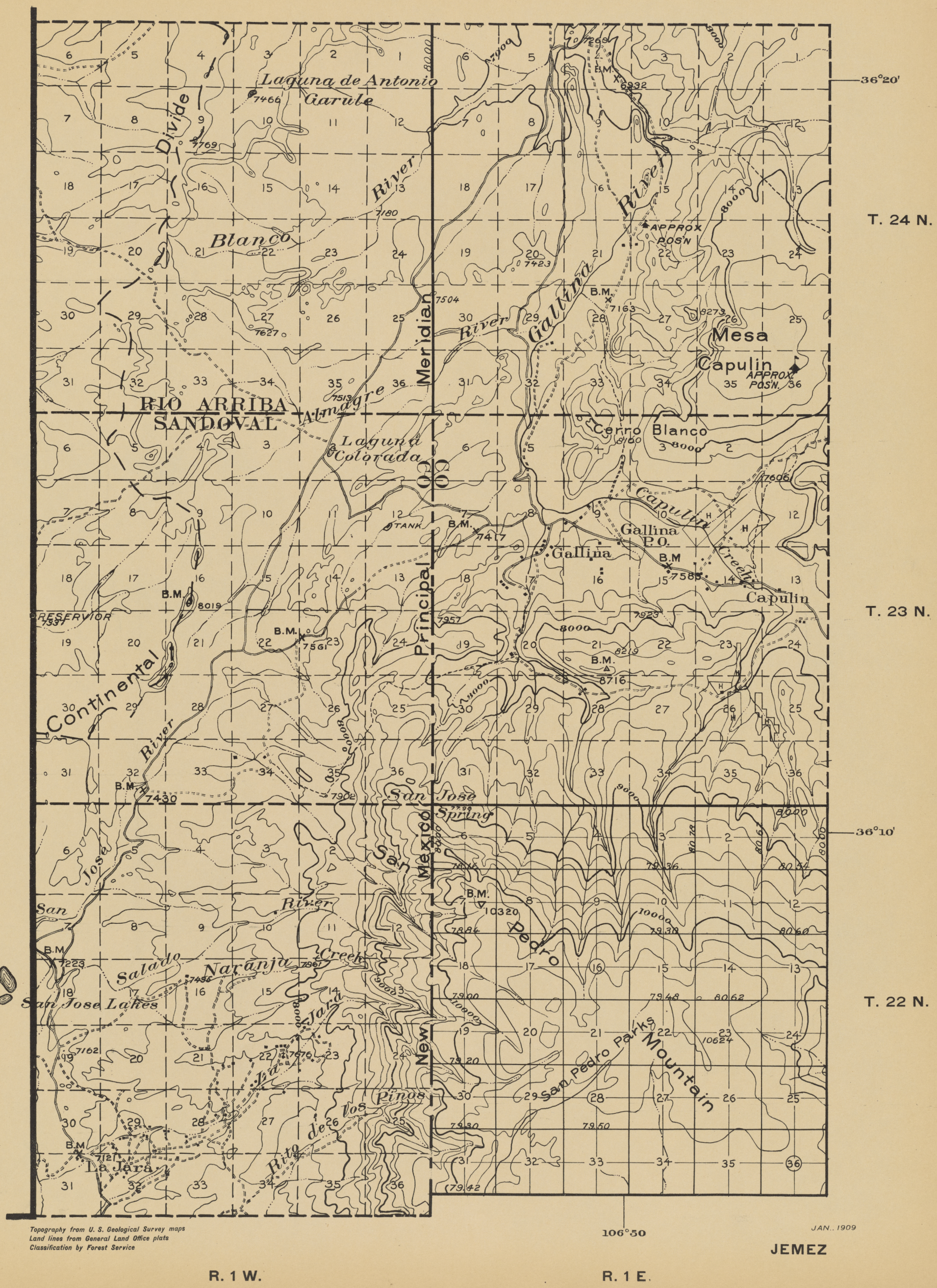

Topography from U. S. Geological Survey maps
Land lines from General Land Office plats
Classification by Forest Service

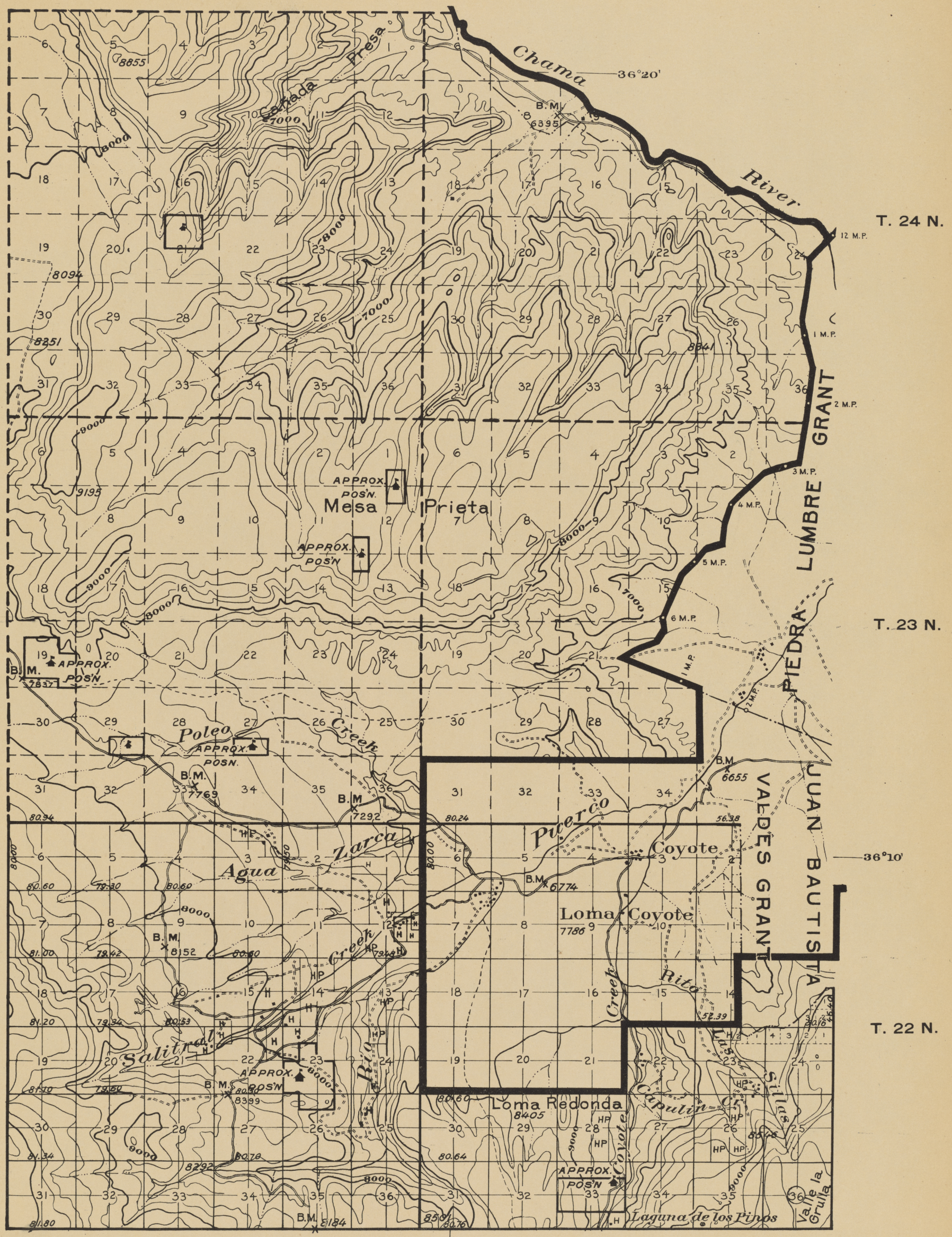

Topography from U. S. Geological Survey maps
Land lines from General Land Office plats
Classification by Forest Service

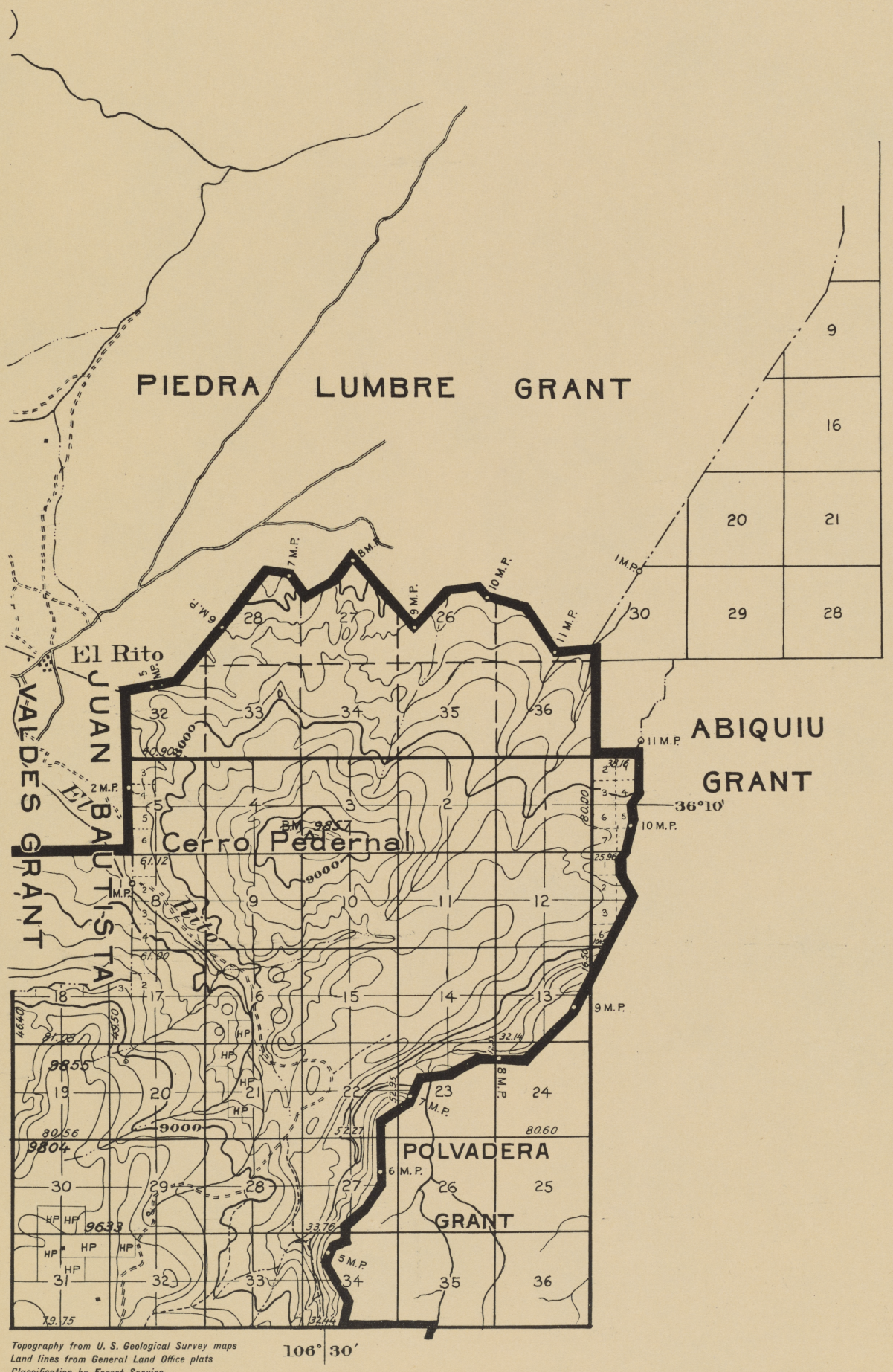

Topography from U. S. Geological Survey maps
Land lines from General Land Office plats
Classification by Forest Service

JAN., 1909

JEMEZ

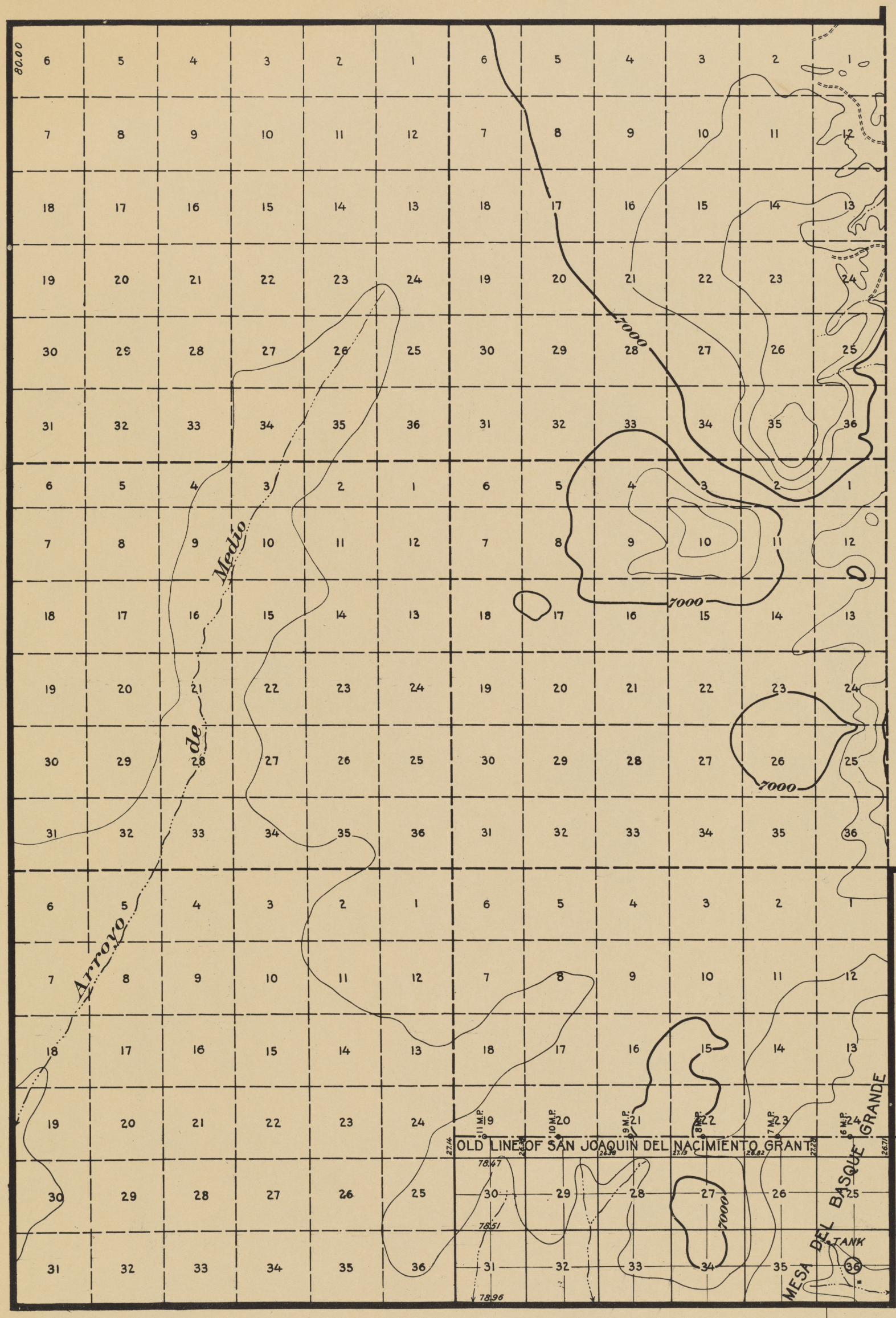

Topography from U. S. Geological Survey maps
Land lines from General Land Office plats
Classification by Forest Service


ETNA

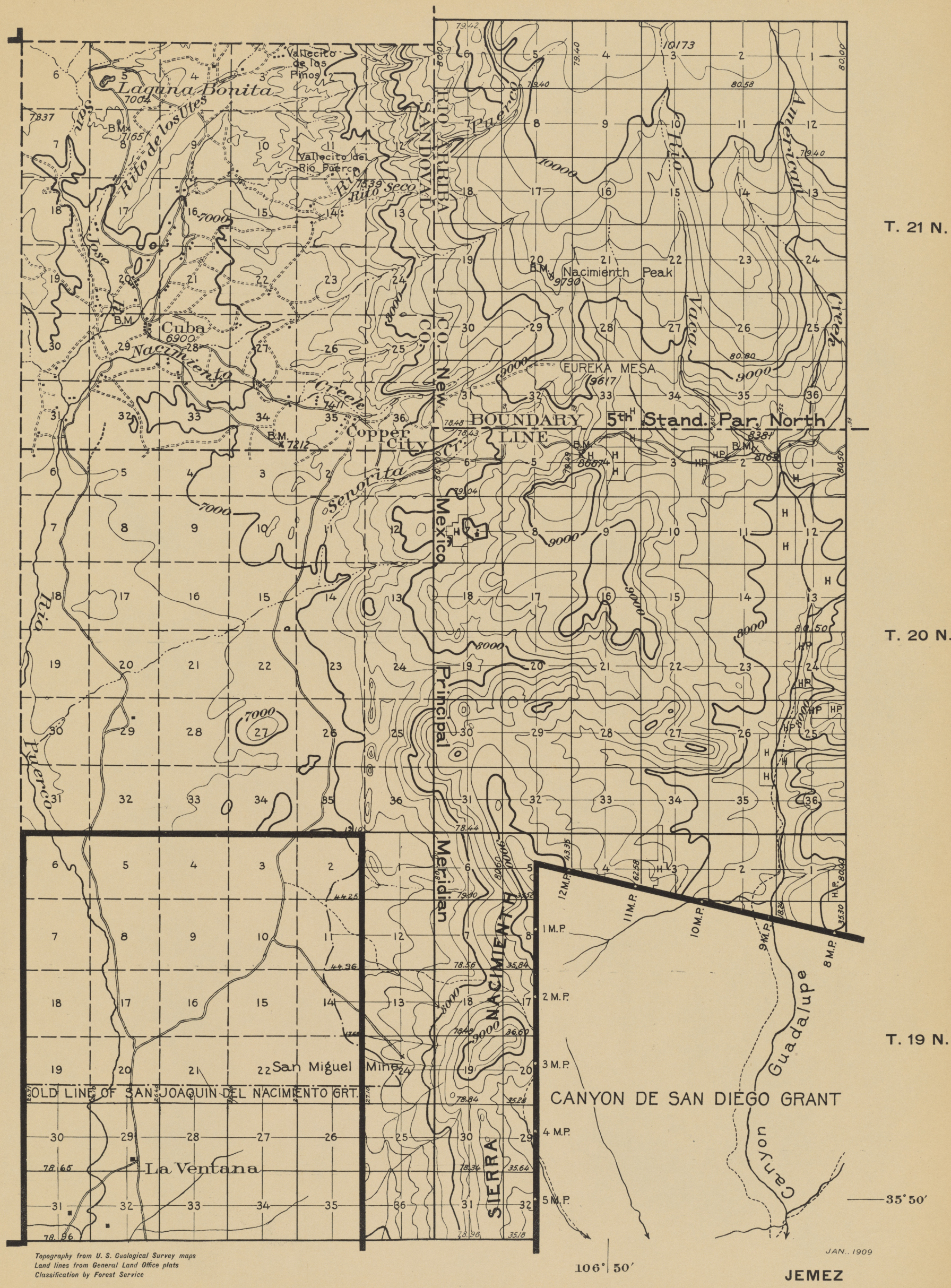

Topography from U. S. Geological Survey maps
Land lines from General Land Office plats
Classification by Forest Service

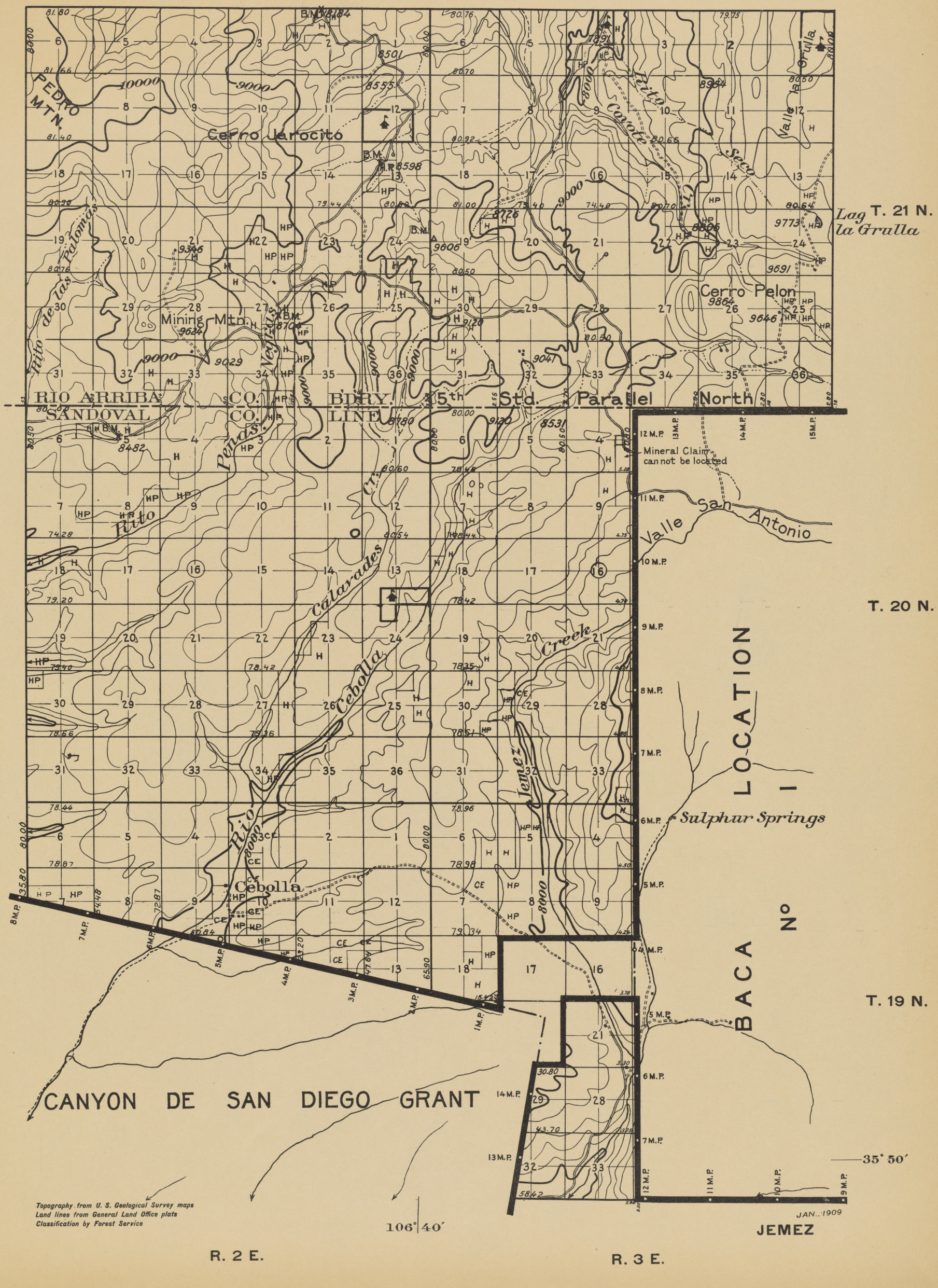
Cerro Jarocito
Mining Mtn.
Cerro Pelon
9864
Pedro Mtn.
Rito de las Palomas
Rito Vegitas
Rito Canoe
Rito Seco
Valle la Grulla
Lag la Grulla
T. 21 N.
RIO ARRIBA CO.
SANDOVAL CO.
B'DRY. LINE
5th Std. Parallel North
Pends. Cr.
Rito
Calaveras
Cebolla
Rio Jemez
Jemez Creek
Valle San Antonio
Mineral Claim cannot be located
LOCATION No 1
BACA
Sulphur Springs
T. 20 N.
T. 19 N.
CANYON DE SAN DIEGO GRANT
Cebolla
35° 50′
106° 40′
Topography from U. S. Geological Survey maps
Land lines from General Land Office plats
Classification by Forest Service
JAN., 1909
JEMEZ
R. 2 E.
R. 3 E.

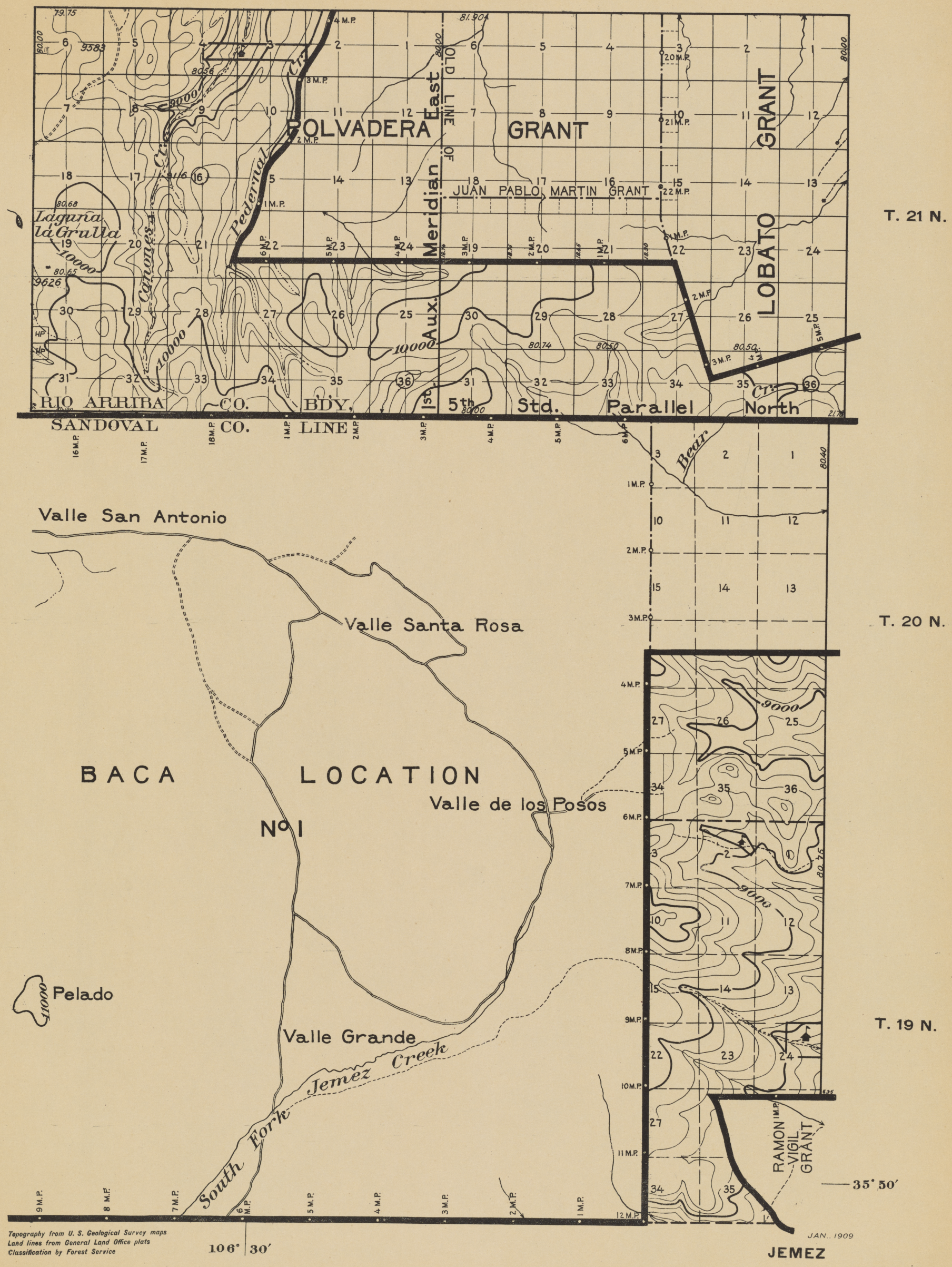
BOLVADERA GRANT
JUAN PABLO MARTIN GRANT
LOBATO GRANT
Old Line of East Meridian
Aux. 1st 5th Std. Parallel North
RIO ARRIBA CO. BDY.
SANDOVAL CO. LINE
Federal Cr.
Canones Cr.
Laguna la Grulla
Valle San Antonio
Valle Santa Rosa
BACA LOCATION No 1
Valle de los Posos
Pelado
Valle Grande
South Fork Jemez Creek
Bear Cr.
RAMON VIGIL GRANT
35° 50'
T. 21 N.
T. 20 N.
T. 19 N.
R. 4 E.
R. 5 E.
106° 30'
JEMEZ
JAN., 1909
Topography from U. S. Geological Survey maps
Land lines from General Land Office plats
Classification by Forest Service

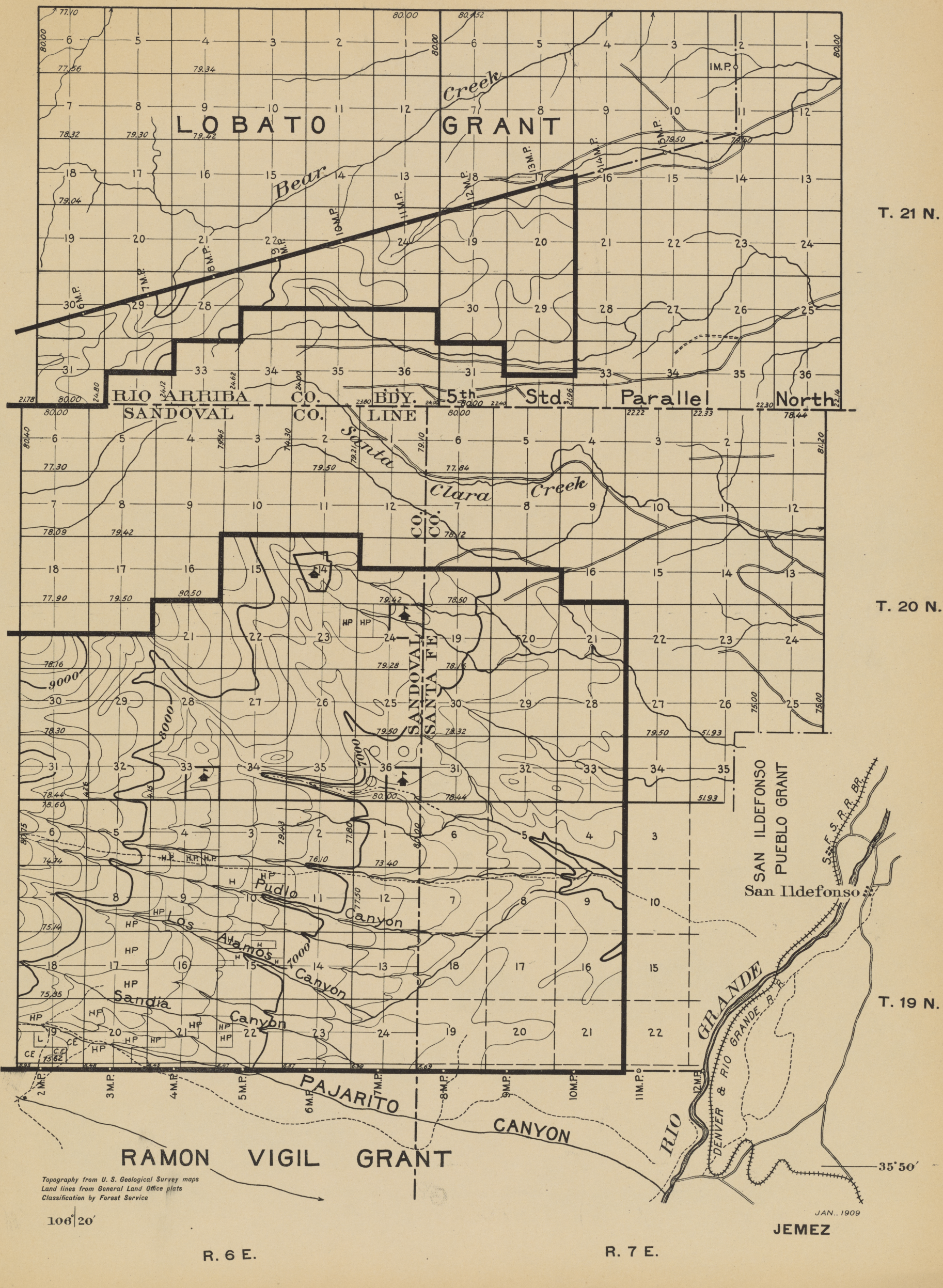

Topography from U. S. Geological Survey maps
Land lines from General Land Office plats
Classification by Forest Service

106°|20′

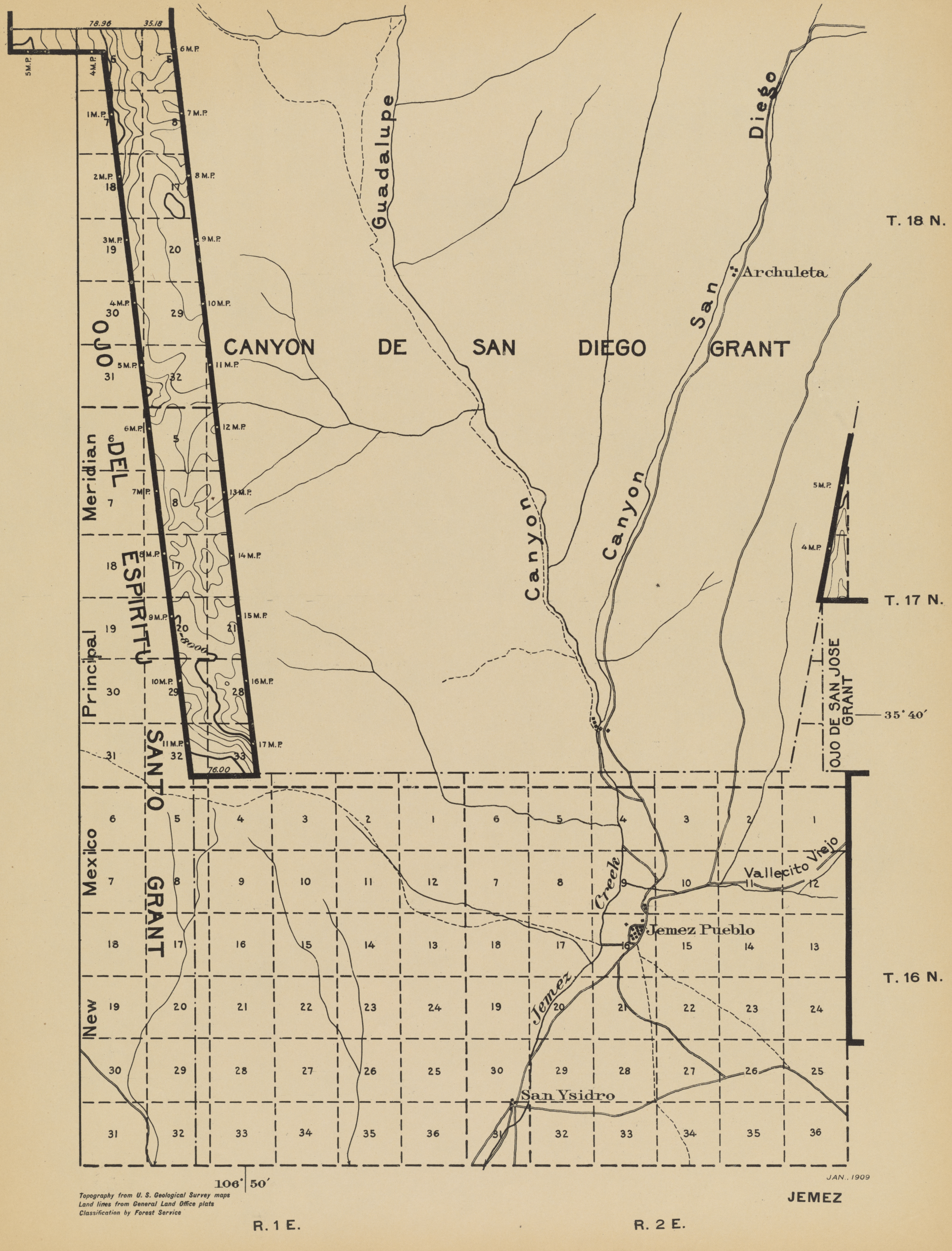

Topography from U. S. Geological Survey maps
Land lines from General Land Office plats
Classification by Forest Service

JAN., 1909

BACA LOCATION Nº 1

CANYON DE SAN DIEGO GRANT

CANADA DE COCHITI GRANT

OJO DE SAN JOSE GRANT

OJO DE BORREGO GRANT

PUEBLO DE SANTO DOMINGO GRANT

Vallecito de los Indios

Vallecito

Vallecito Viejo

Borrego Canyon

La Jara Canyon

Peralta Canyon

Hondo

S. Fk. Jemez Cr.

Meadow Canyon

Bland

Albemarle

Creek

RANCH

T. 18 N.

T. 17 N.

T. 16 N.

35° 40'

106° 30'

R. 3 E.

R. 4 E.

JEMEZ

JAN., 1909

Topography from U. S. Geological Survey maps
Land lines from General Land Office plats
Classification by Forest Service

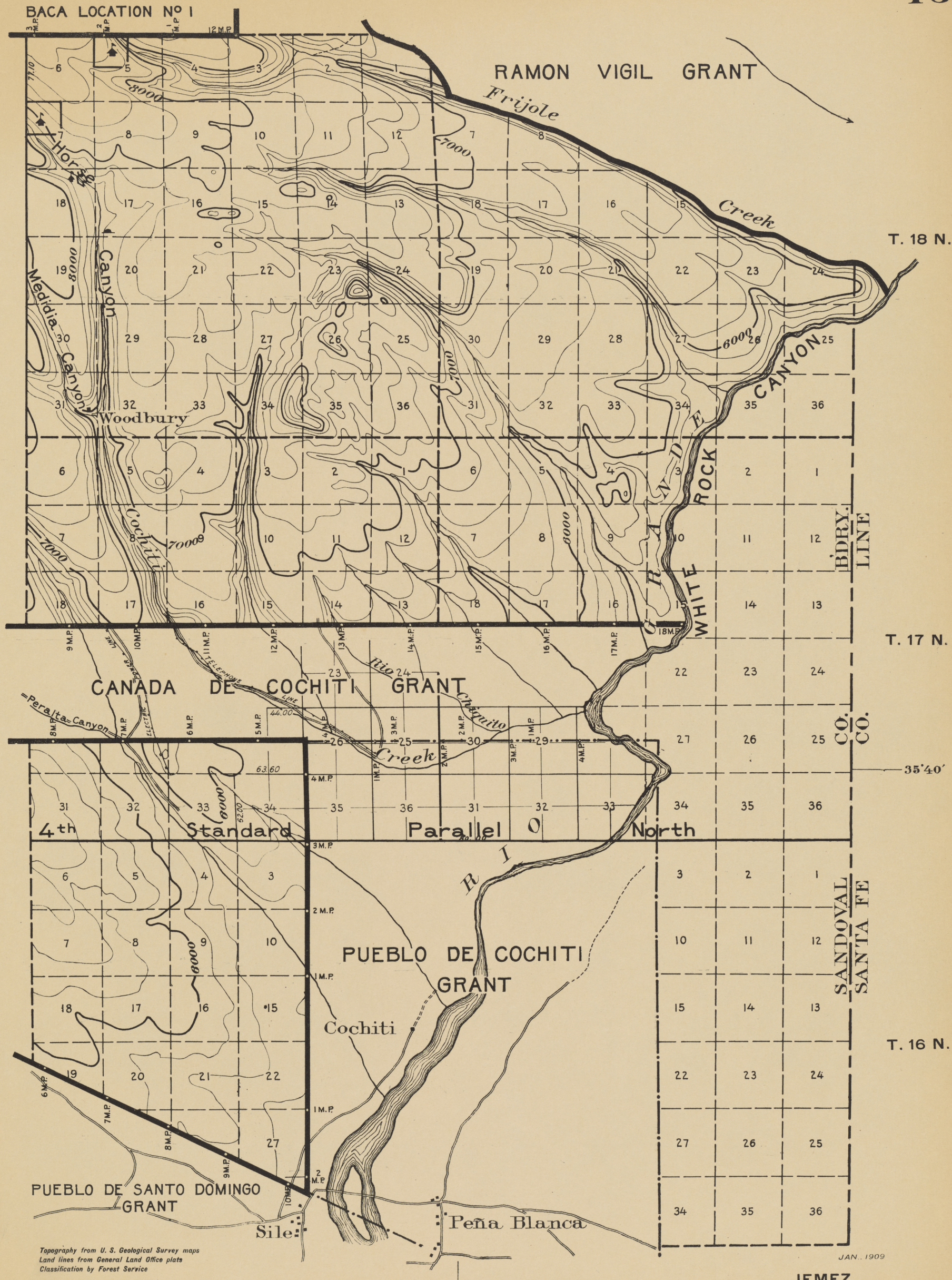
BACA LOCATION Nº 1
RAMON VIGIL GRANT
Frijole
Creek
Horse
Canyon
Medidia Canyon
Woodbury
Cochiti
WHITE ROCK CANYON
BDRY. LINE
CANADA DE COCHITI GRANT
Peralta Canyon
Rito Chiquito
Creek
4th Standard Parallel North
RIO GRANDE
PUEBLO DE COCHITI GRANT
Cochiti
PUEBLO DE SANTO DOMINGO GRANT
Sile
Peña Blanca
SANDOVAL CO.
SANTA FE CO.
T. 18 N.
T. 17 N.
T. 16 N.
35°40′
106°20′
R. 5 E.
R. 6 E.
JEMEZ
JAN., 1909
Topography from U. S. Geological Survey maps
Land lines from General Land Office plats
Classification by Forest Service